

For reference purposes only. No further copies may be made.



BABERGH DISTRICT COUNCIL
 Corks Lane, Hadleigh, Ipswich. IP7 6SJ
 Telephone : 01473 822801
 minicom: 01473 825878
 www.babergh-south-suffolk.gov.uk



SCALE 1:5000

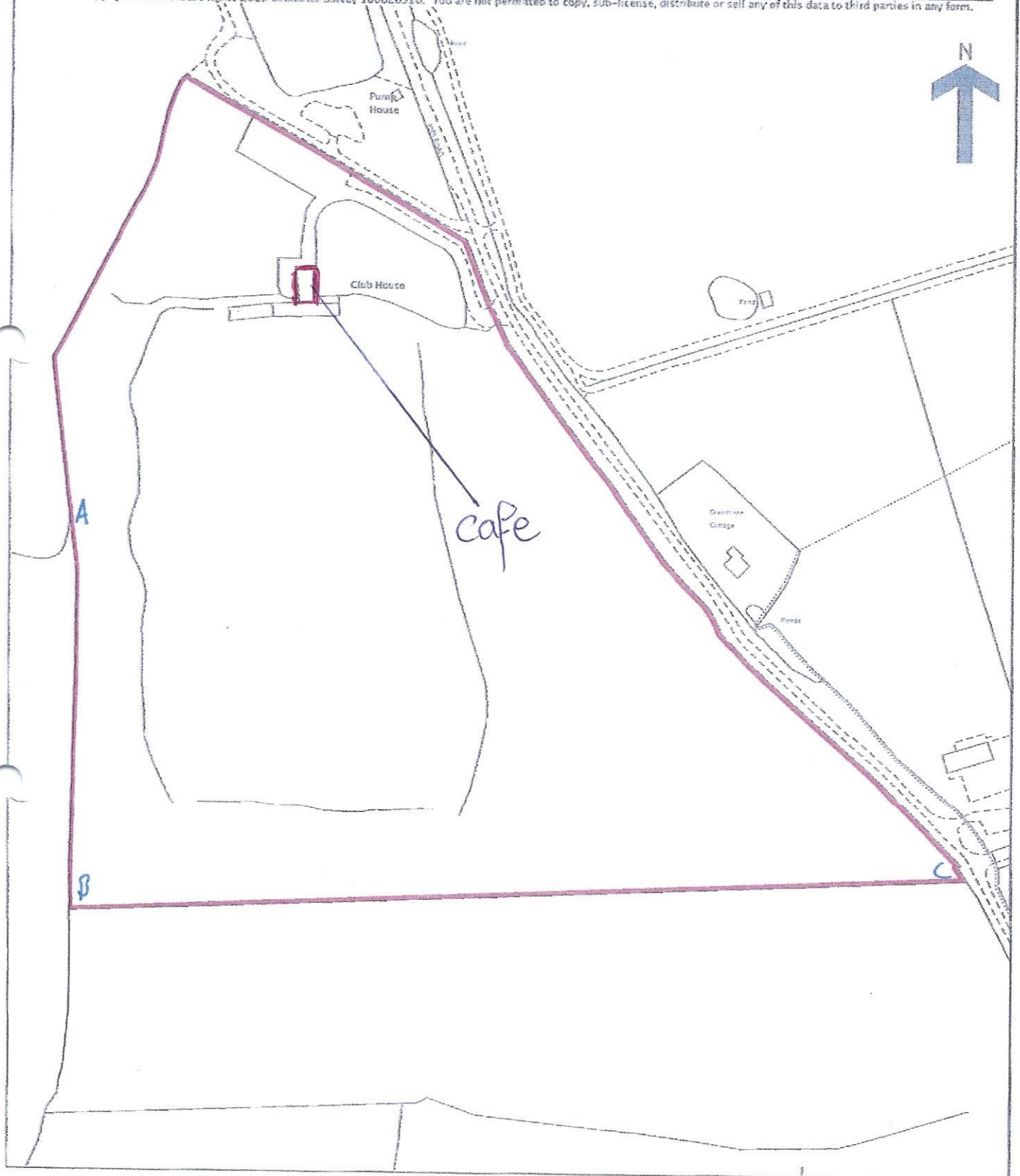
This map is reproduced from Ordnance Survey material with the permission of Ordnance Survey on behalf of the Controller of Her Majesty's Stationary Office. © Crown copyright. Unauthorised reproduction infringes Crown copyright and may lead to prosecution or civil proceedings. Babergh District Council LA 077054 2001

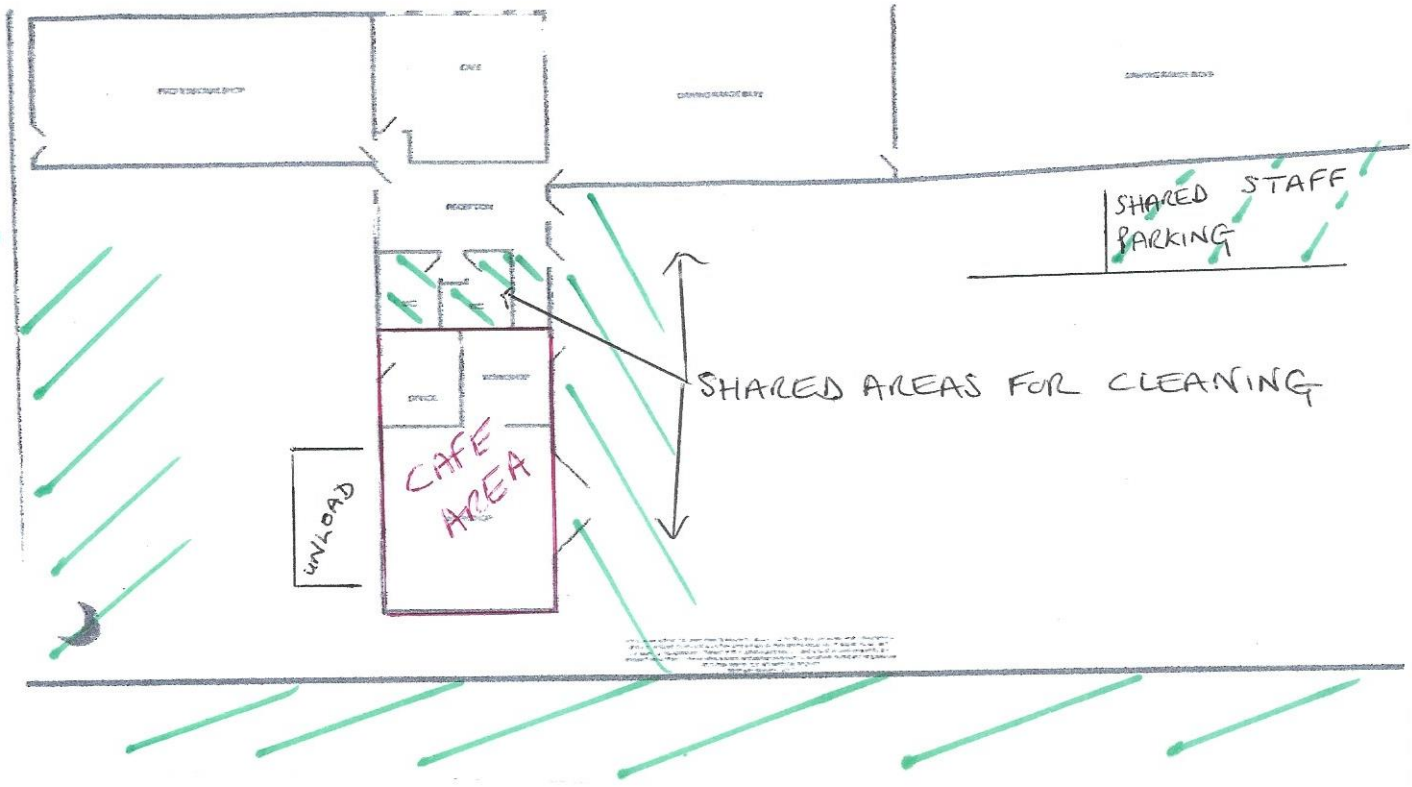
HM Land Registry
Official copy of
title plan


Title number **SK359576**
Ordnance Survey map reference **TL9040SE**
Scale **1:2500**
Administrative area **Suffolk : Babergh**



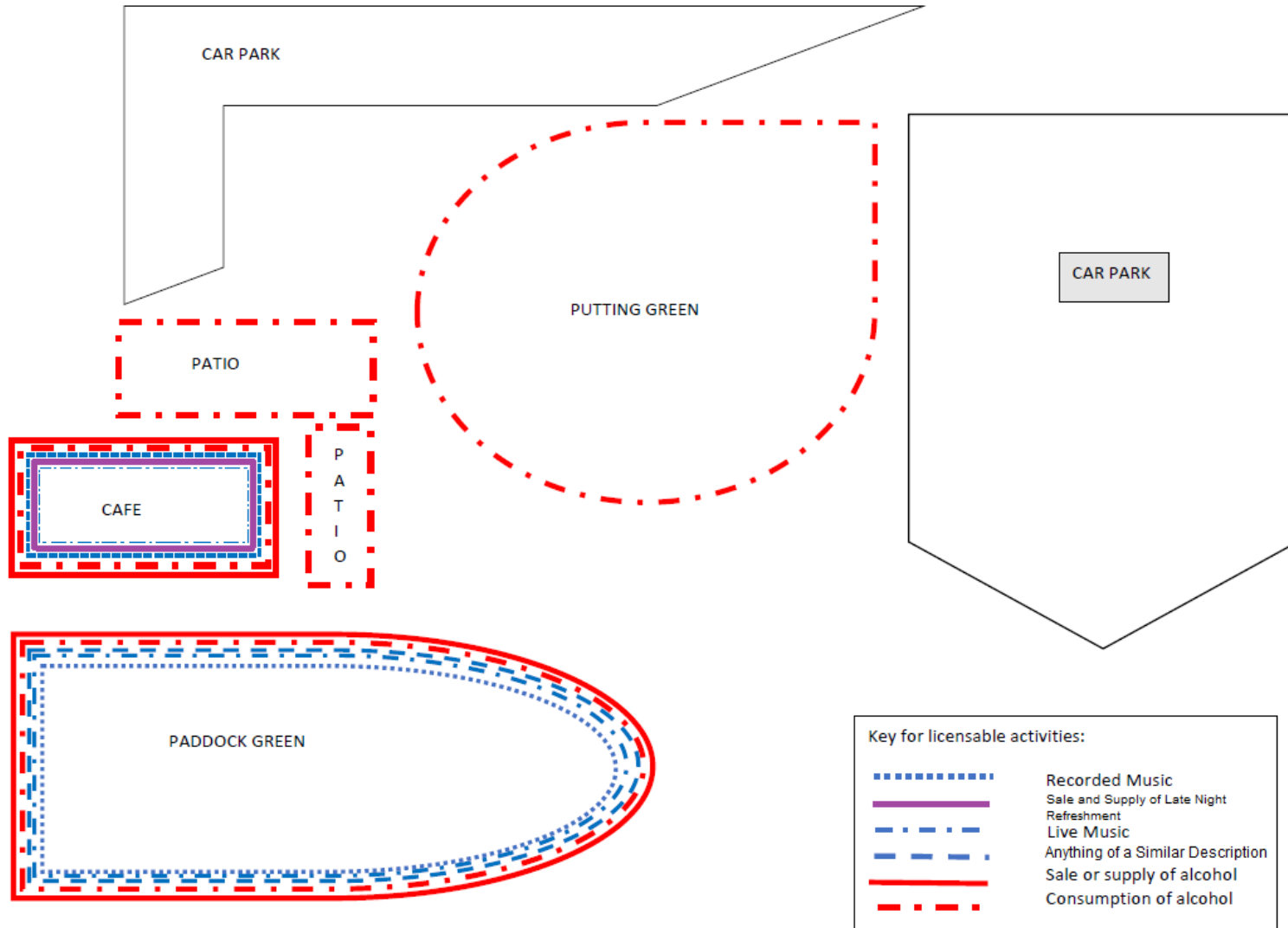
© Crown copyright and database rights 2015 Ordnance Survey 100026316. You are not permitted to copy, sub-license, distribute or sell any of this data to third parties in any form.

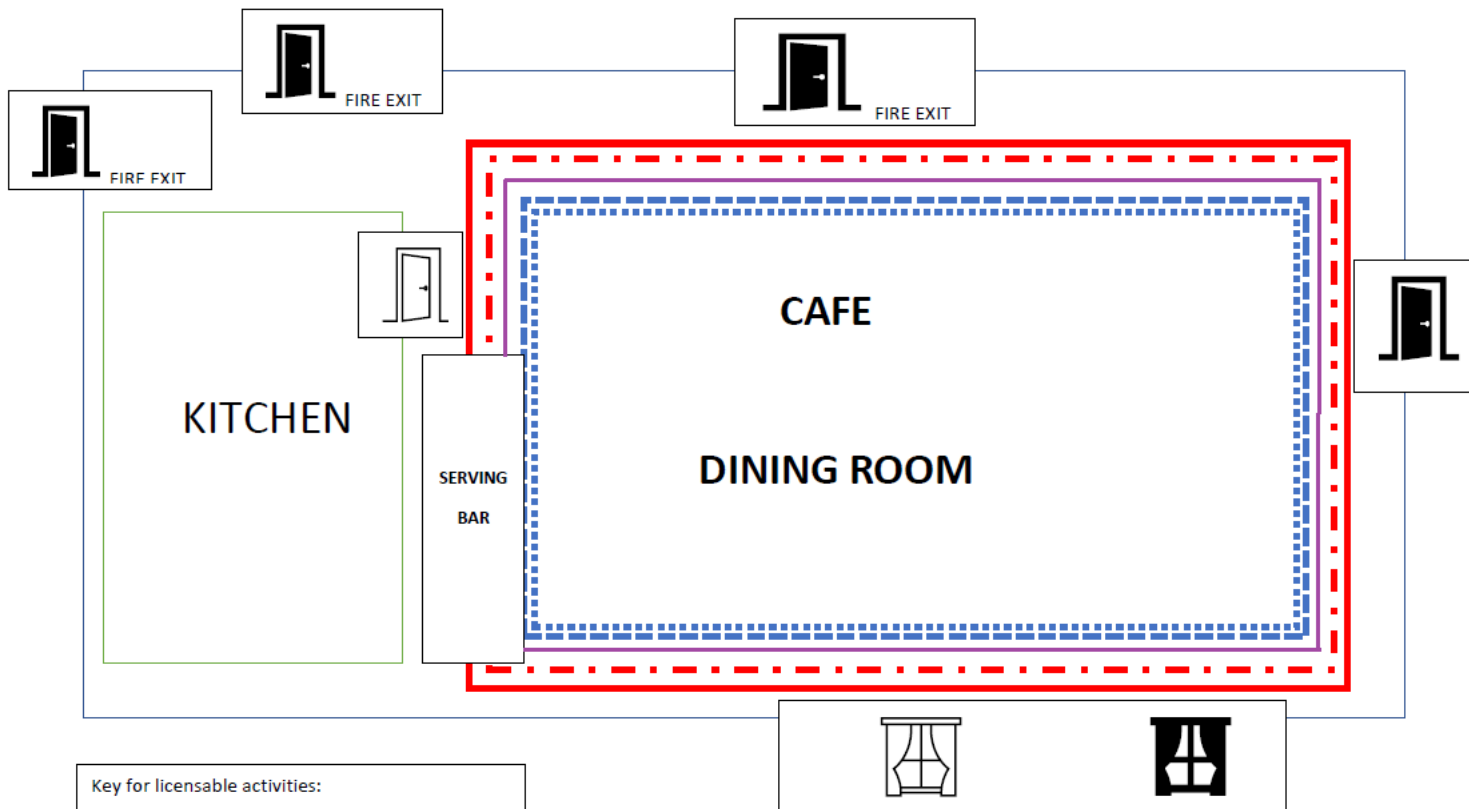









 SHARED AREAS FOR CLEANING/MAINTENANCE

LICENSABLE ACTIVITIES





Key for licensable activities:

	Recorded Music
	Sale and Supply of Late Night Refreshment
	Live Music
	Sale or supply of alcohol
	Consumption of alcohol